

Highlights

- [61th Annual General Meeting](#)
- [Professional Surveyors Canada \(PSC\)](#)
- ['Team Canada' Geomatics Strategy, Action and Implementation Planning Workshop](#)
- [ANLS Golf Shirts & Hats](#)
- [Volunteer For a Committee](#)
- [Office Closure](#)

Important Dates

- **Council Meeting**
Friday, June 27, 2014,
9:00 am, The ANLS Board Room
- **62nd Annual General Meeting** May 21,-23, 2015, Marble Mountain Resort, Corner Brook, NL

Highlights

61st Annual General Meeting

The 61st Annual General Meeting was held at The Capital Hotel in St. John's on May 29 – 31, 2014. It was well attended with 112 delegates in attendance at the President's Luncheon and Business Meetings.

The following By-Laws were voted on and approved at the 61st AGM:

Bylaw 11

Pursuant to Section 13 of the Land Surveyors Act, be it moved that By-law 11.1.9 be added as follows:

11.1.9 Dues for Professional Surveyors Canada -----\$200

Bylaw 12

Pursuant to Section 13 of the Land Surveyors Act, be it moved that By-law 12.3.5.2 be added as follows:

12.3.5.2 All out of pocket expenses that relate to the monumentation of property corners to be charged at \$15.00 EACH.


Professional Surveyors Canada (PSC)

This year is a transition year for the "All In" model as a number of Associations have voted for it, but it will not take effect until 2015. PSC will be giving these surveyors the benefit of joining at a reduced rate for this year. PSC would like to notify those surveyors that joined at the full rate to request a refund.

A number of surveyors seem to think that they are automatically members of Professional Surveyors Canada because of the "All In" status of our Association, but PSC still need you to register in order to be members. A letter from PSC will be forwarded from Paula Baggs, to ensure that you don't miss this opportunity to *Register Now*.

'Team Canada' Geomatics Strategy, Action and Implementation Planning Workshop

Newly appointed Life Member and Past President Neil MacNaughton represented our association in an Action, Strategy and Implementation Planning Workshop held on June 9th and 10th at the Delta Ottawa City Centre in Ottawa. The workshop was presented by the **Canadian Geomatics Community Round Table (CGCRT)** Steering Committee. The purpose of the workshop was to bring the geospatial community together and to develop a "Team Canada" Geomatics Strategy. Over 100



people representing the geospatial industry that employs about 27,000 people from across Canada joined the session. The land surveying profession was well represented with delegates from almost all provincial associations and groups.

The CGCRT is an open and collaborative group, made up of representatives from industry, academia, professional associations, NGOs (non-governmental organizations) and federal, provincial and territorial governments. Read more at <http://cgcrt.ca/about-us/>.

According to the Pan-Canadian Geomatics Strategy Report, a key goal of the CGCRT is to examine common issues facing the Geomatics Sector and to develop a Pan-Canadian Geomatics Strategy to re-position the Sector for future success. The objective of the Strategy is to better meet the needs of, and enable the ever-growing Geospatial Community that depends on reliable, accurate and fit-for-purpose geospatial services and expertise.

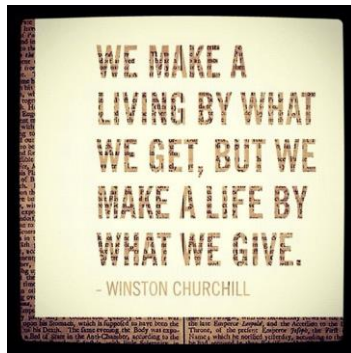
In developing the Strategy, the CGCRT focused on seven Strategy Dimensions identified as pressing issues facing the Geomatics Sector, namely: Identity, Market, Business Model, Education and Capacity, Leadership and Governance, Data Sources, and Legal and Policy Interoperability. Read more at <http://cgcrt.ca/dimensions/>.

A strong proactive Canadian Geomatics Industry will promote excellence and bring rewards to all of us. Read all about it at <http://cgcrt.ca/draft-strategy-3/background/>

ANLS Golf Shirts & Hats

Are now available for the summer ... contact the ANLS office to purchase yours!

Volunteer For a Committee

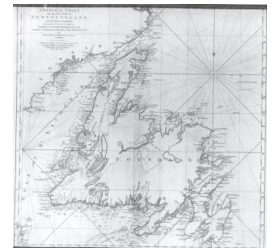


Council will be putting together the NEW Committee Structure next week for the 2014-2015 year. If you would like to volunteer on a committee, please fill out the Volunteer Form that was in your AGM Registration Package or telephone the ANLS office and let us know which committee you are interested in.

Volunteering on a committee will help with your MCPD Points.

Office Closure

The ANLS Office will be closed Monday, **June 23, 2014** for the Discovery Day Holiday.



If you would like to contribute an article, notification or any other issues relating to the surveying profession and your association, please let us know by emailing anls@nf.aibn.com